

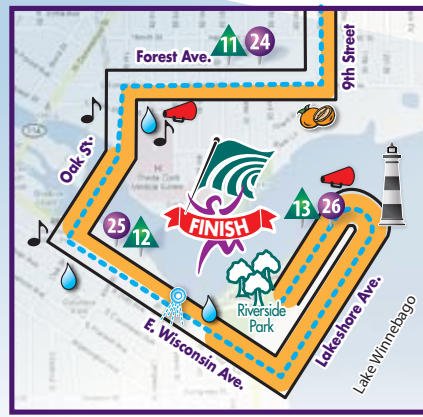















COMMUNITY FIRST
Fox Cities Marathon
Presented by  **Kimberly-Clark**

Course Map
Sunday, September 18, 2011



Enlarged view of Final Miles



Full Marathon Route		Medical	
Half Marathon Route		Water, Gatorade and Restrooms	
Full Marathon Mile Marker		GU Energy Gel	
Half Marathon Mile Marker		Fruit Station	
Relay Exchange Zone		Cooling Zones	
Express Convenience Center		Band/Music	
		Cheer Groups	



Official Course Map Sponsor



521 Commercial St. • Neenah	420 S. Washington St. • Kimberly
904 Green Bay Rd. • Neenah	303 W. Main St. • Little Chute
700 Third St. • Menasha	2209 Crooks Ave. • Kaukauna
320 S. Kensington Dr. • Appleton	